



DEPARTEMENT
BAU, VERKEHR UND UMWELT
Abteilung Tiefbau

GEMEINDE Zurzach AO (Wislikofen)

STRASSE K431


BEREICH Q216 + 115m bis Q216 + 205m L= 90m

OBJEKT BHS-8503884 Wislikofen Dorf
Anpassung an BehiG

PLAN Querprofile 1:100

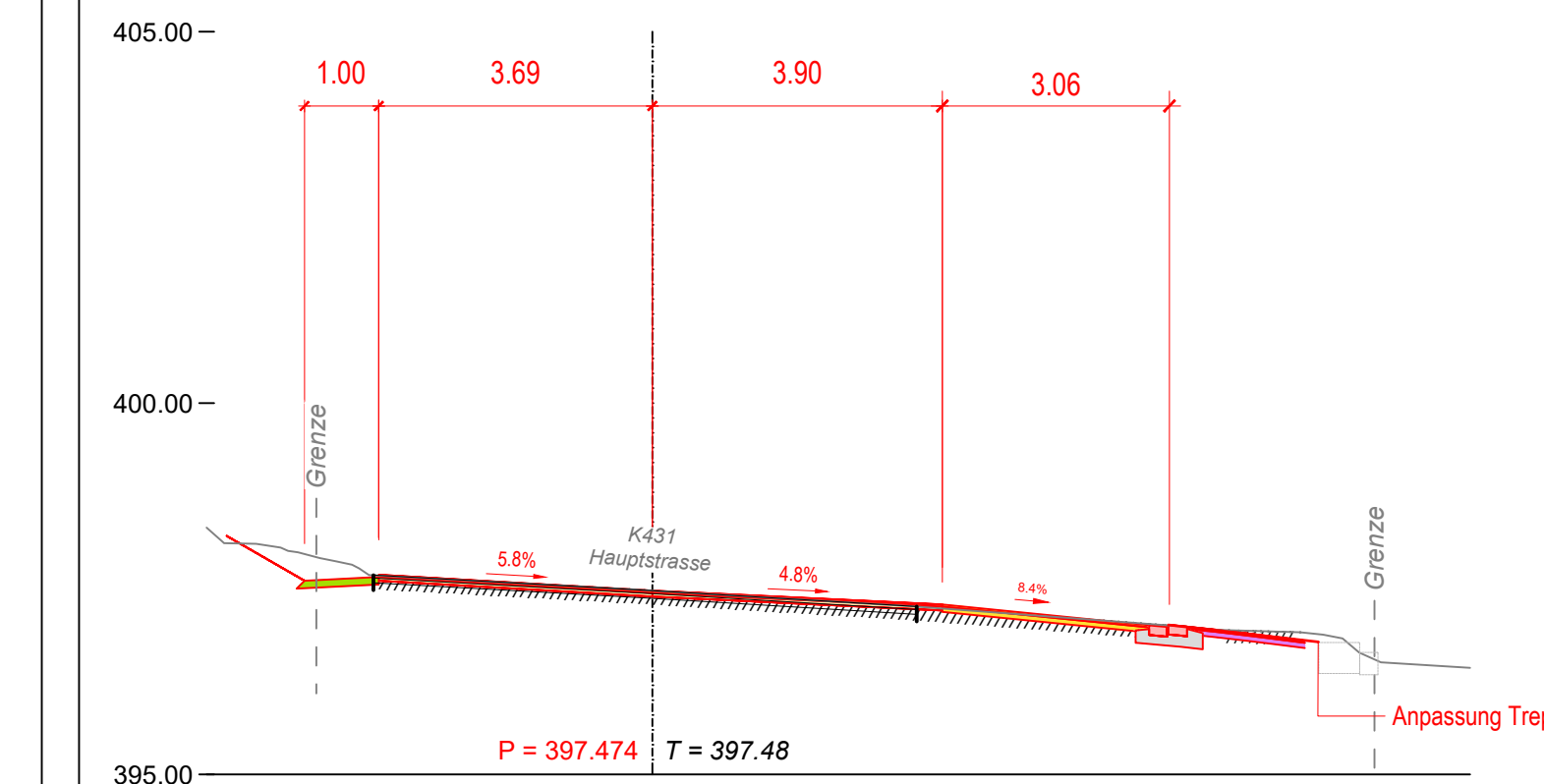
Vorstudien Vorprojekt Bauprojekt Auflageprojekt Ausführungsprojekt Ausgeführtes Werk



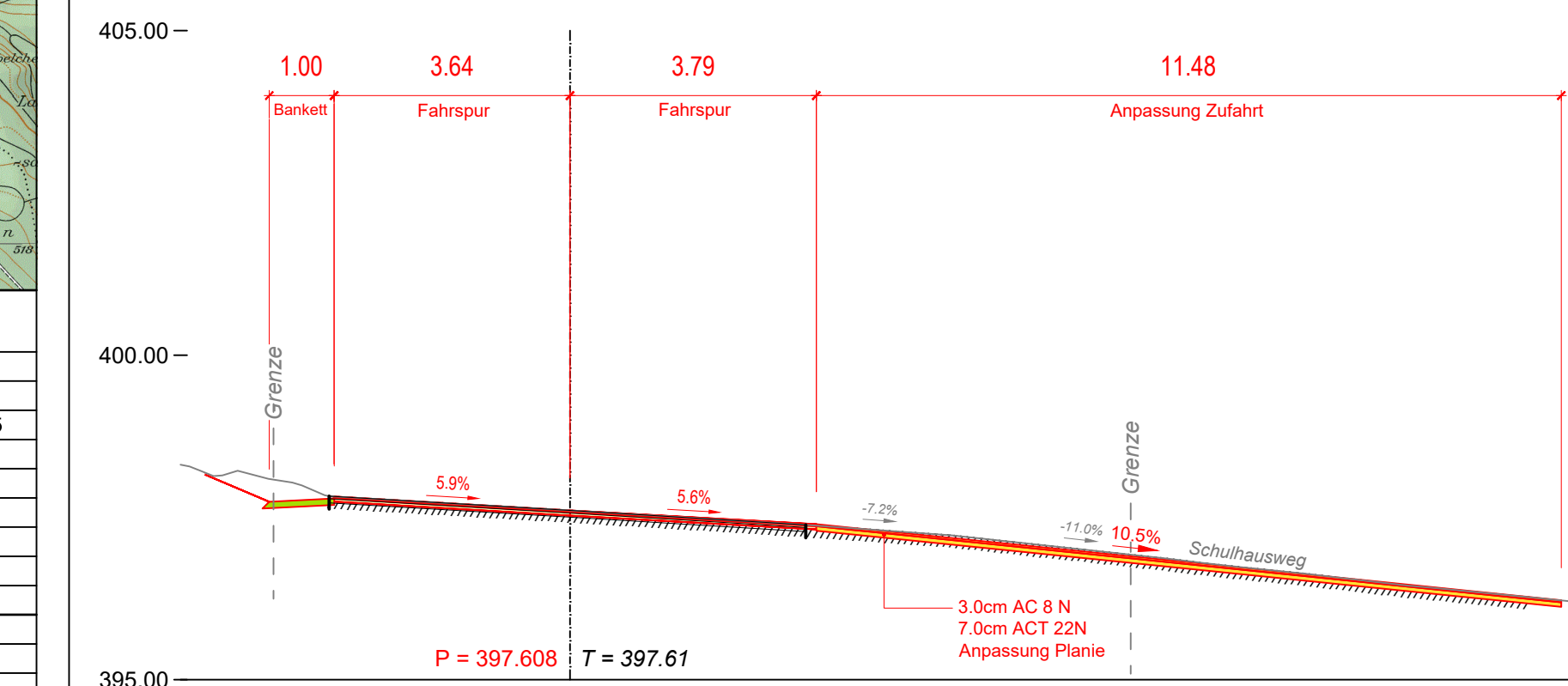
PROJEKTVERFASSER:  Baerlocher + Partner AG	Ingenieurbüro STV Weststrasse 7 5426 Lengnau für allgemeinen Tiefbau	PLAN NR. 18-1257-04.142	FORMAT : 30 / 168
		PROJEKT	FLÄCHE : 0.504 m/2
		GEZEICHNET	NAME
		GEPRÜFT	Co
BAUHERR: Abteilung Tiefbau Realisierung / UA RE Sektion Strassen 2	PS-Nr.: 640-100278-02-10 PL ATB: M. Baumgartner	ANDERUNGEN	INDEX
			A
			B
			C
		FREIGABE	
		REG. NR. 322.431.002	PLAN NR. 142

222_313 | Version 4.2, 18.04.2018

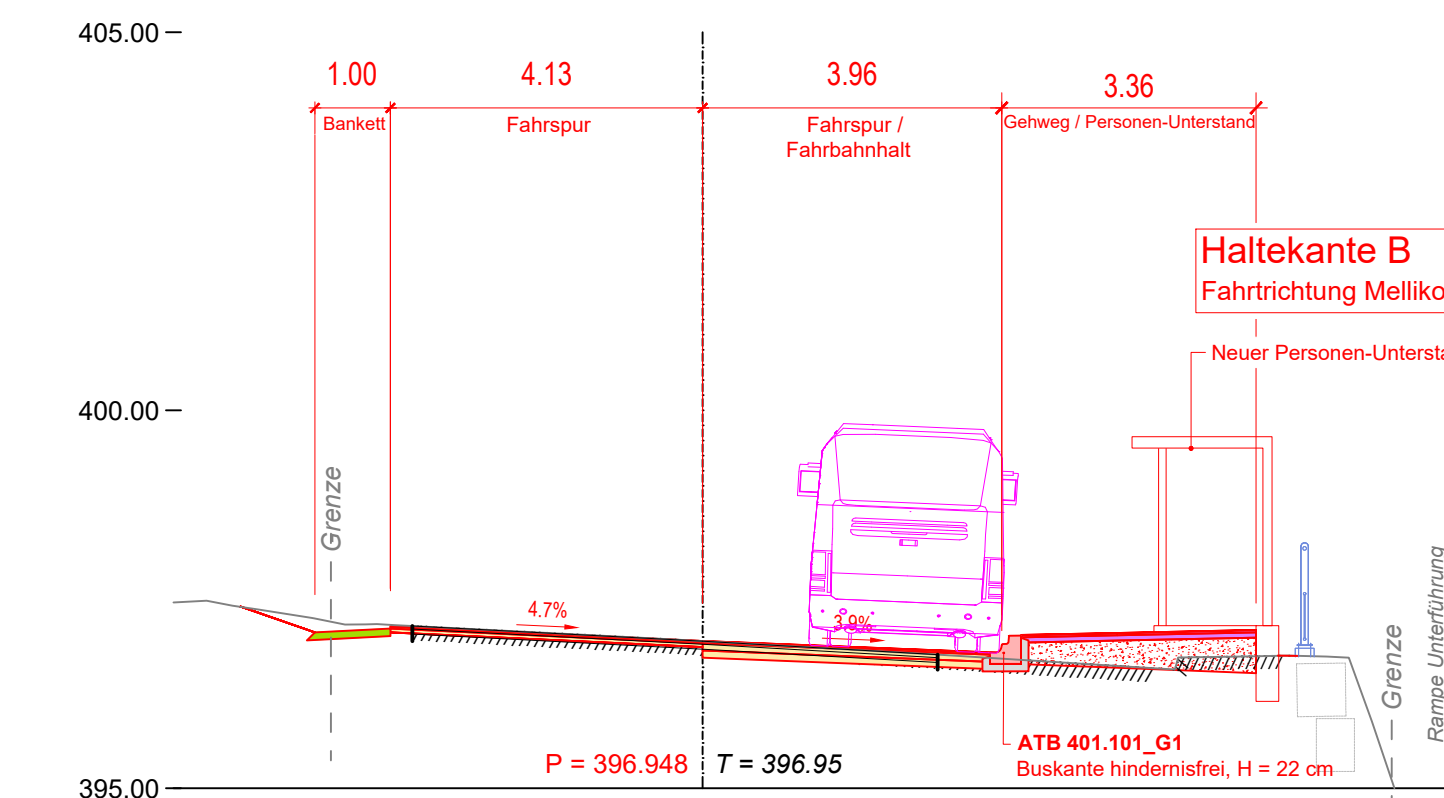
Profil 2
Hm= 22.500m



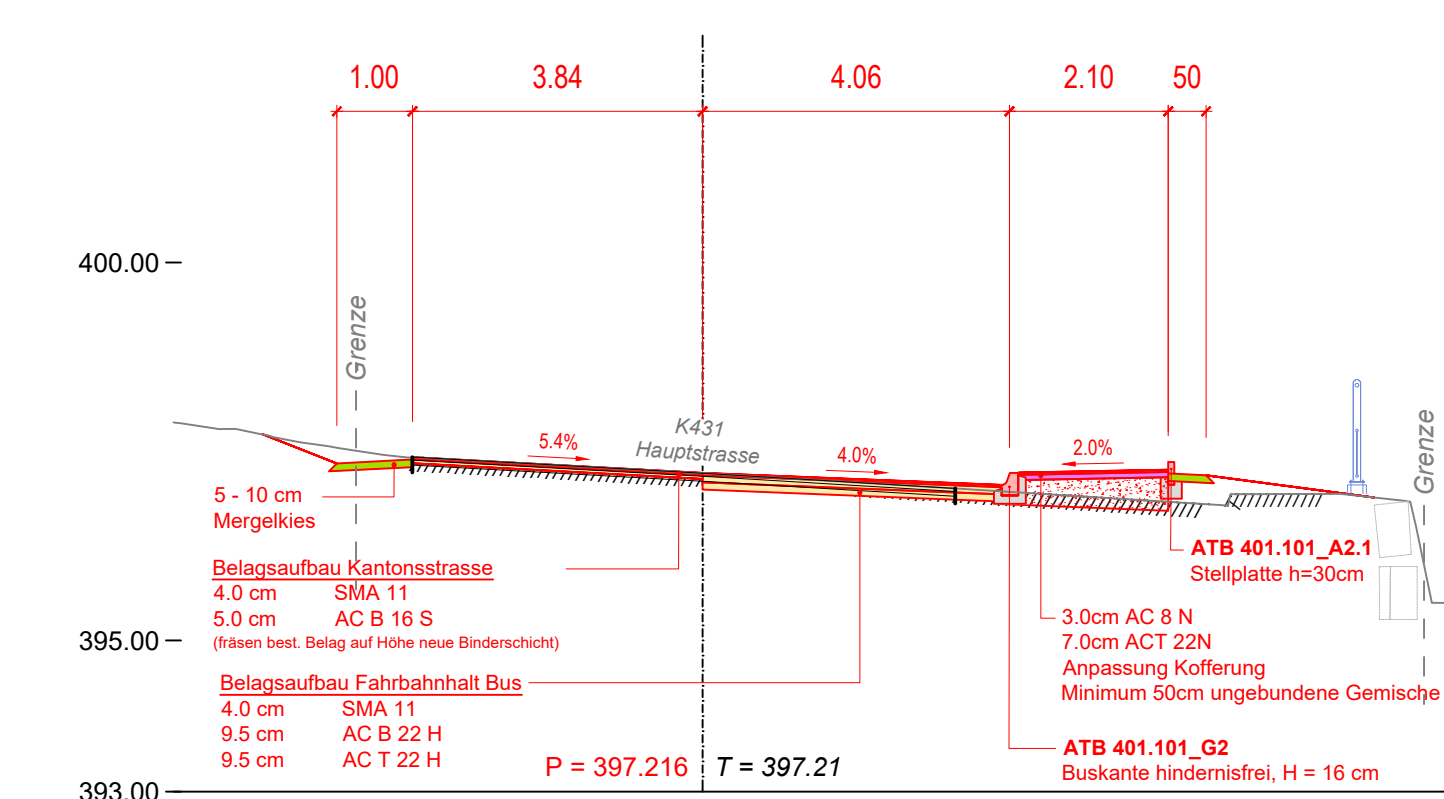
Profil 1
Hm= 18.500m



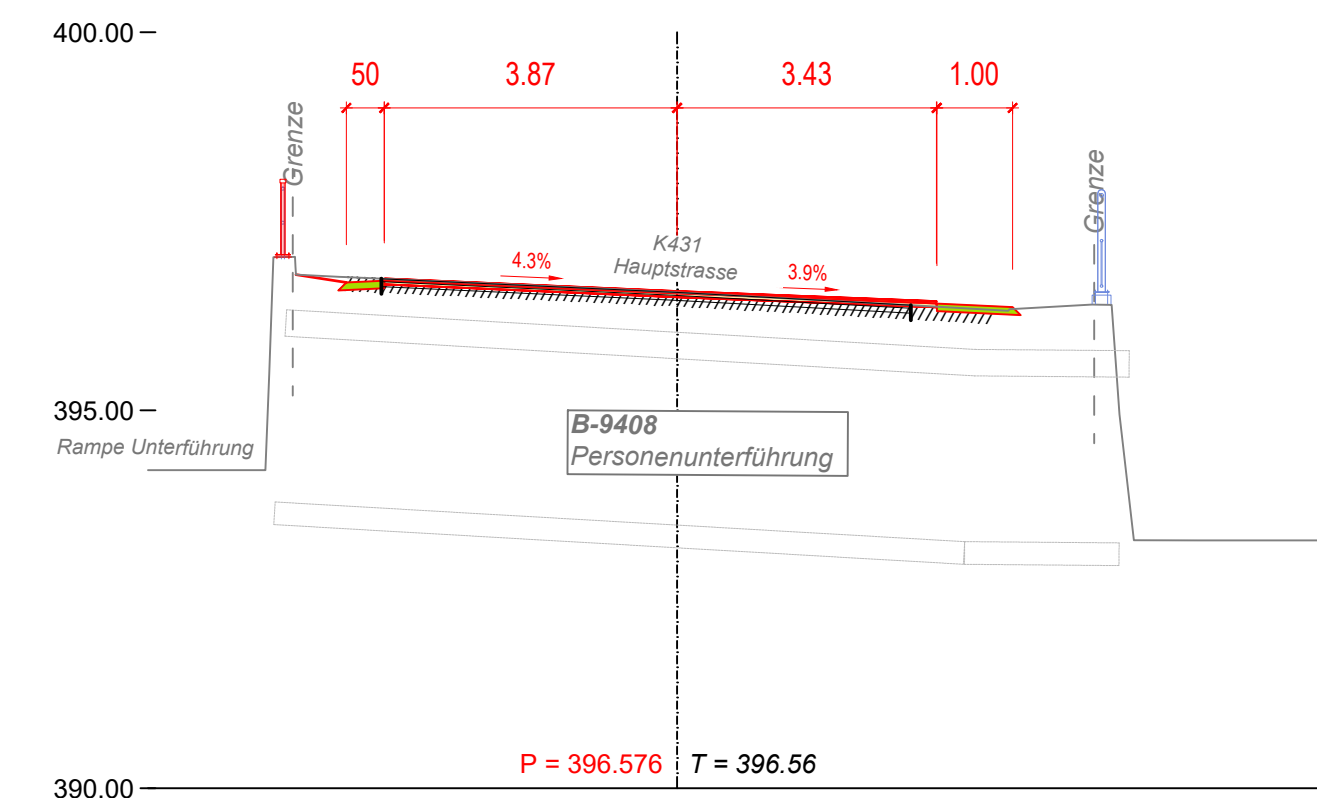
Profil 4
Hm= 37.500m



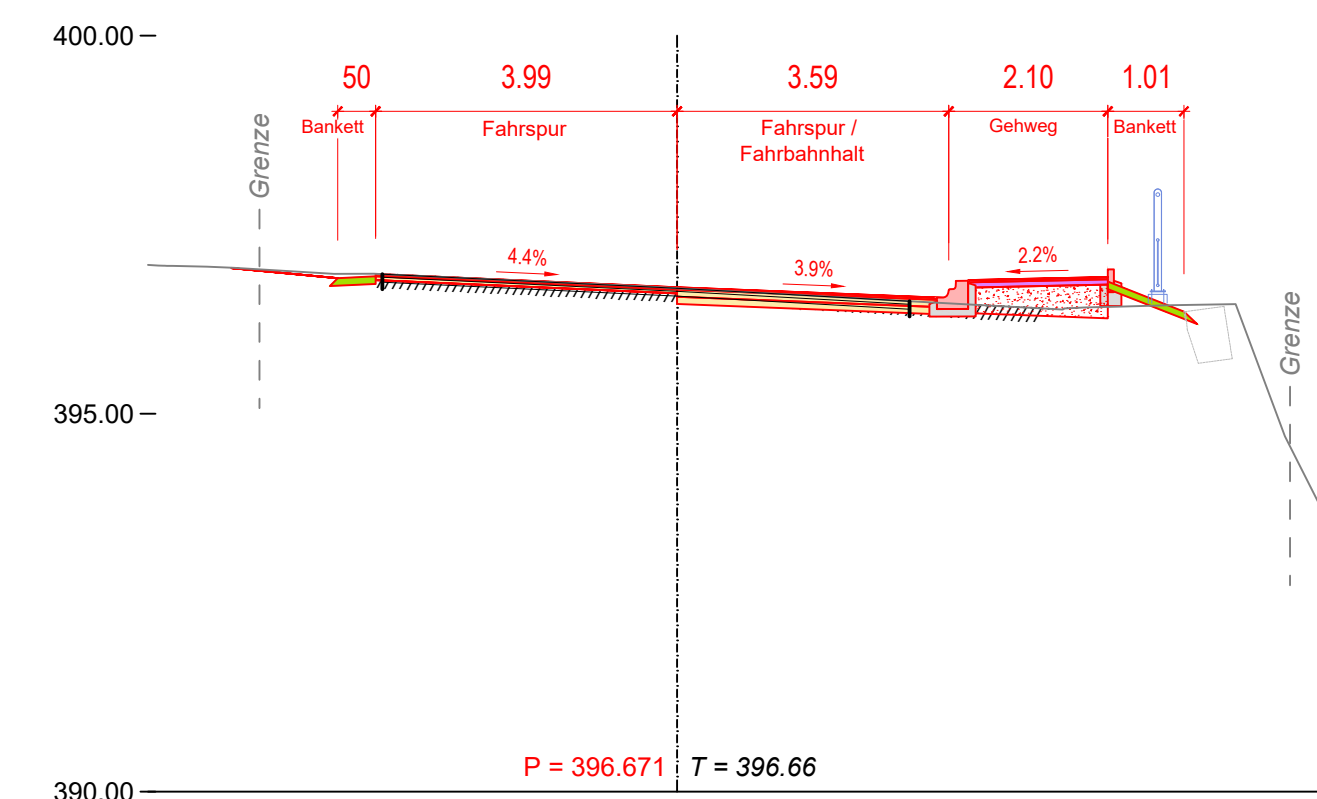
Profil 3
Hm= 30.000m



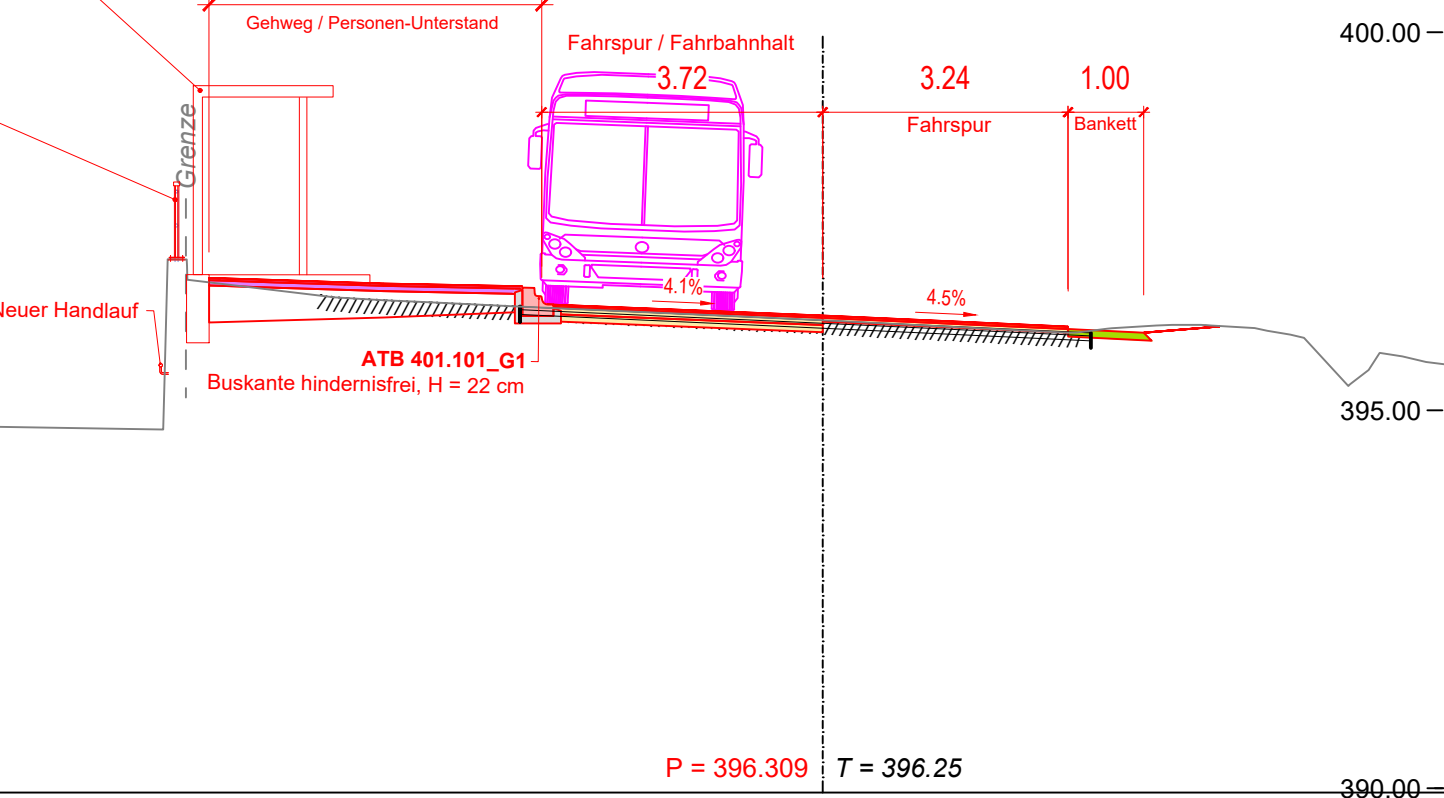
Profil 6
Hm= 47.500m



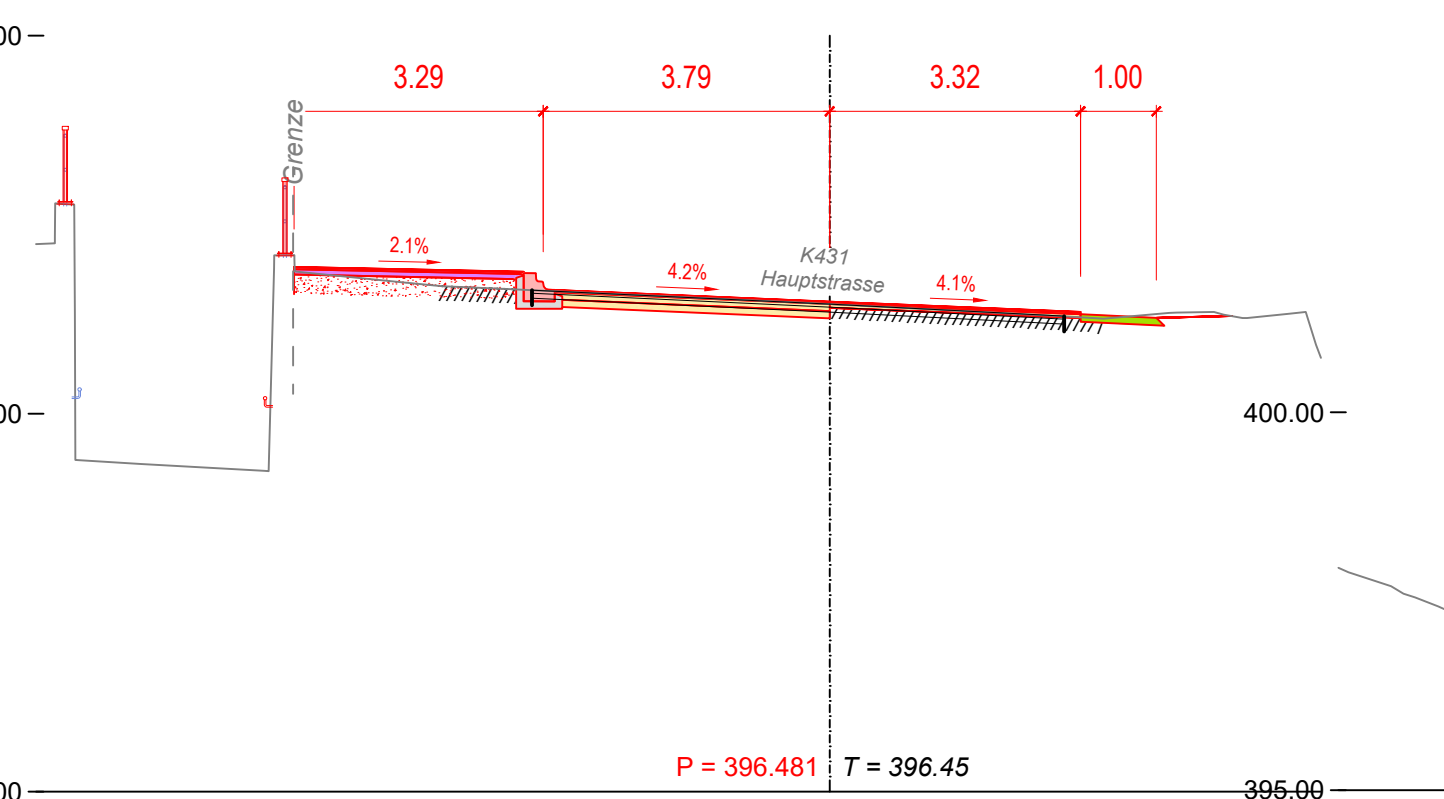
Profil 5
Hm= 45.000m



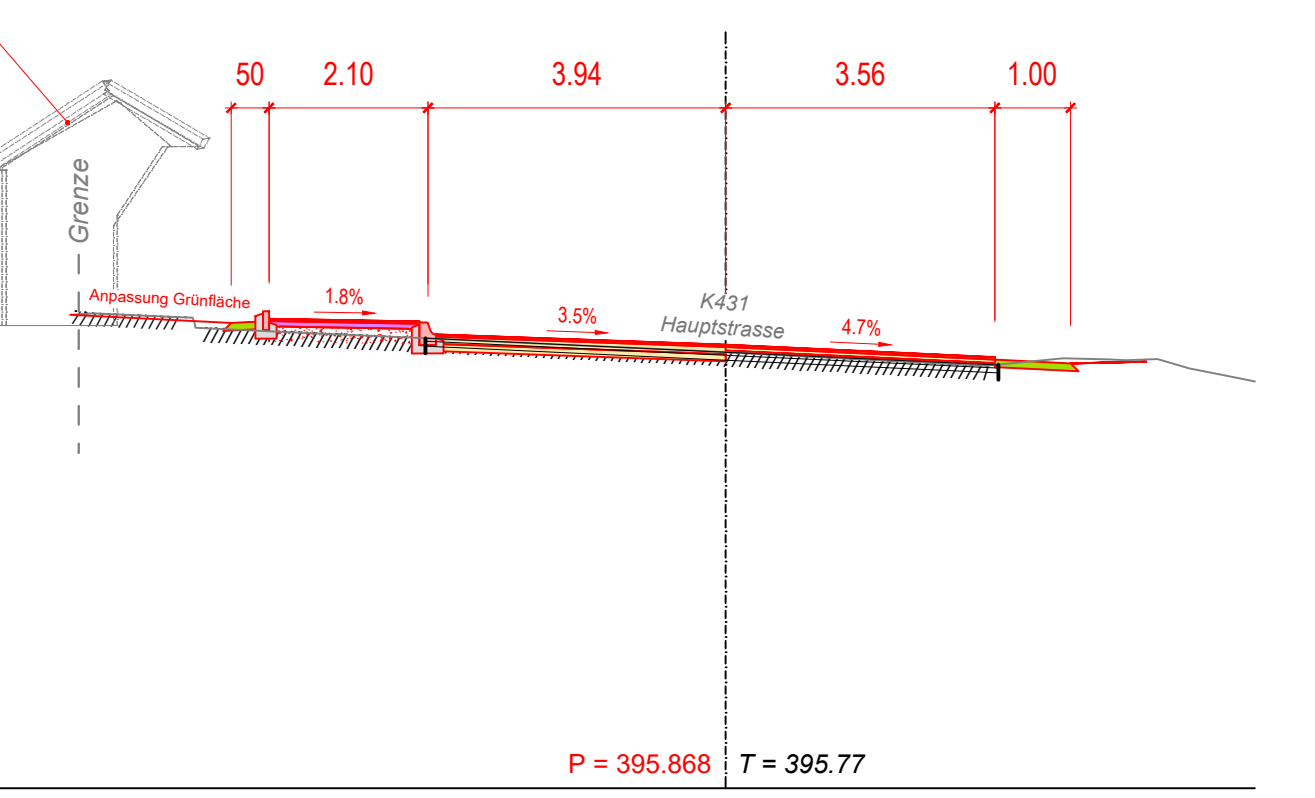
Profil 8
Hm= 54.420m



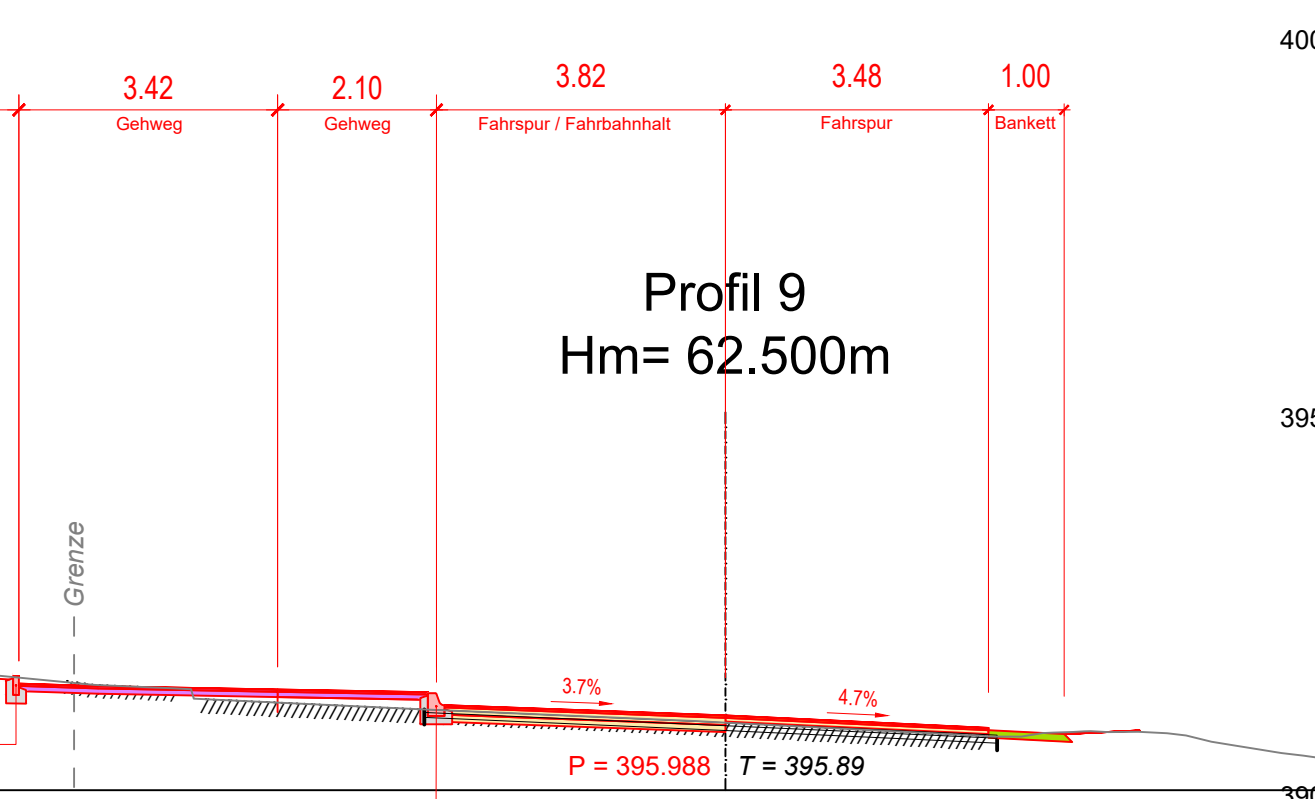
Profil 7
Hm= 50.000m



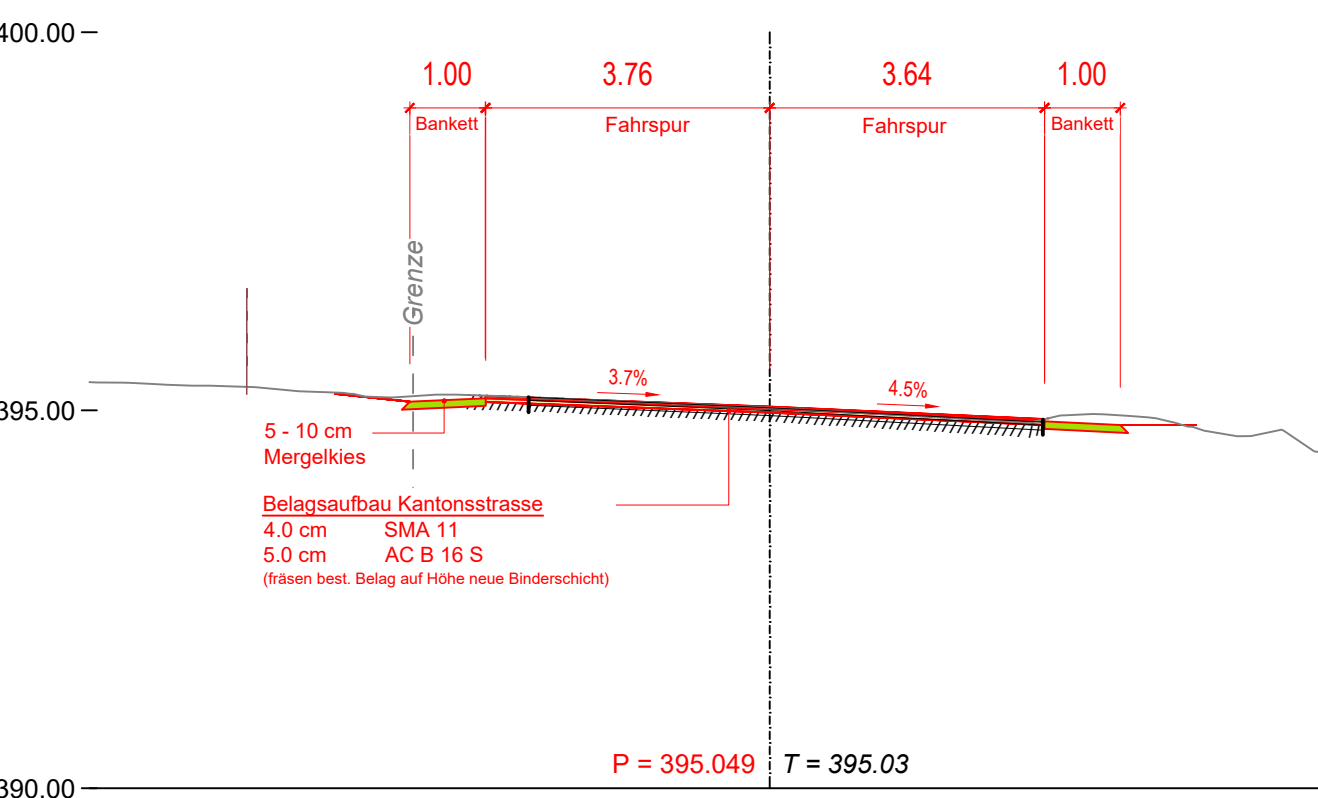
Profil 10
Hm= 65.440m



Profil 9
Hm= 62.500m



Profil 12
Hm= 85.000m



Profil 11
Hm= 69.530m

